



DEPARTMENT OF THE ARMY  
OFFICE OF THE DEPUTY CHIEF OF STAFF, G-9  
600 ARMY PENTAGON  
WASHINGTON, DC 20310-0600

May 22, 2020

Base Realignment and Closure Division

Mr. Clayton Seoutewa  
Bureau of Indian Affairs  
Zuni Agency  
P.O. Box 369  
1203B State Hwy 53  
Zuni, NM 87327

RE: Access Notification for Parcels 10B, 12, 14, and 25, Fort Wingate Depot Activity, McKinley County, New Mexico

Dear Mr. Seoutewa:

The Department of the Army respectfully submits this notification of its intention to check water levels at piezometers and monitoring wells within Parcels 10B, 12, 14, and 25, which were part of the Fort Wingate Depot Activity prior to being transferred to the Department of the Interior on August 3, 2017. A map showing the locations of the piezometers and monitoring wells is enclosed. The Army will be accessing Parcels 10B, 12, 14, and 25 in accordance with the terms of the Letter of Transfer between the Army and DOI, and in compliance with Section 2829F (b) (2) *Access for Environmental Response Actions* of the National Defense Authorization Act enacted on December 23, 2016. The work will begin on July 20, 2020 and be completed within one week. The Army is conducting the work to comply with the Resource Conservation and Recovery Act Permit (EPA ID# NM6213820974) issued by the New Mexico Environment Department on February 25, 2015.

If you have questions or require further information, please contact me at [George.h.cushman.civ@mail.mil](mailto:George.h.cushman.civ@mail.mil), 703-455-3234 (Temporary Home Office, preferred) or 703-608-2245 (Mobile).

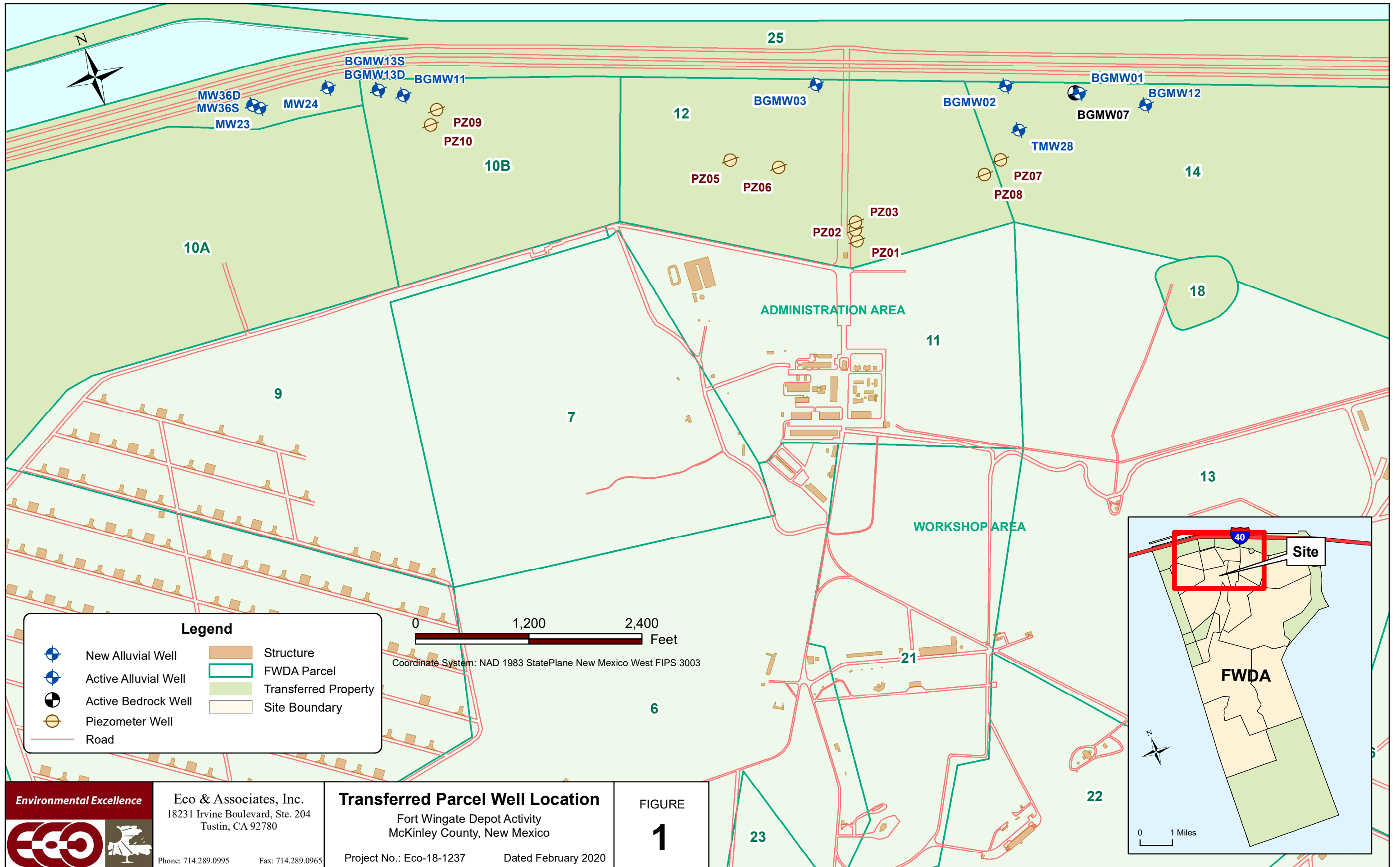
Sincerely,

George H. Cushman IV  
BRAC Environmental Coordinator  
Fort Wingate Depot Activity

Enclosures: Map

CF:  
Mr. Ian Thomas, BRAC-D  
Mr. Steve Smith, USACE SWF  
Dr. B.J Howerton, BIA  
Ms. Jennifer Turner, DOI  
Mr. Mark Harrington, Pueblo of Zuni  
Ms. George Padilla, BIA, NRO

Ms. Sharlene Begay-Platero, Navajo Nation IDR  
Mr. Saqib Khan, USACE SWT  
Ms. Chelsea Montoya, USACE SPA  
FWDA Admin Record, Ohio / New Mexico



## Kimberly Rudawsky

---

**From:** Christy Esler  
**Sent:** Friday, May 22, 2020 7:46 AM  
**To:** Clayton Seoutewa  
**Cc:** Thomas, Ian M CIV USARMY HQDA DCS G-9 (USA); Smith, Steven W CIV USARMY CESWF (USA); Cushman, George H IV CIV USARMY HQDA DCS G-9 (USA); B.J Howerton; Jennifer Turner; Mark Harrington; george.padilla@bia.gov; srbp@navajoadvantage.com; Montoya, Chelsea R CIV USARMY CESPA (US); Khan, Saqib SWF @ SWT  
**Subject:** Access Notification for Parcels 10B, 12, 14 and 25, Fort Wingate Depot Activity  
**Attachments:** Access Notification for Parcels 10B\_12\_14\_25\_FWDA\_Seoutewa\_22May2020 (1).pdf; Transferred Property Wells (11 x 17).pdf

Mr. Seoutewa,

The Department of the Army respectfully submits the attached notification of its intention to check water levels at piezometers and monitoring wells within Parcels 10B, 12, 14 and 25 which were part of the Fort Wingate Depot Activity prior to being transferred to the Department of the Interior on August 3, 2017.

Please direct any questions or concerns to George Cushman at [George.h.cushman.civ@mail.mil](mailto:George.h.cushman.civ@mail.mil) or at his temporary home office number at (703) 455-3234.

Physical Copy- via FedEx 8149 6545 8165

Sundance Consulting, Inc., under contract with the U.S Army Corps of Engineers, is respectfully submitting the attached letters on behalf of the Army.

Thank you,

**Christy Esler | Program Manager**

Sundance Consulting, Inc.

Woman-Native American-Owned Small Business

4292 Tallmadge Rd. | Rootstown, OH. 44272

330-578-3024 Office | 330-727-0042 Mobile

330-358-7311 (U.S Army Office | Fort Wingate Army Depot)

[cesler@sundance-inc.net](mailto:cesler@sundance-inc.net)

[www.sundance-inc.net](http://www.sundance-inc.net)

**CONFIDENTIALITY NOTICE:**

*This message (including any attachments or enclosures) contains information that may be confidential and is intended only for the use of the individual or entity named above. If you have received this communication in error, please immediately notify me by return email and destroy the communication.*



DEPARTMENT OF THE ARMY  
OFFICE OF THE DEPUTY CHIEF OF STAFF, G-9  
600 ARMY PENTAGON  
WASHINGTON, DC 20310-0600

May 22, 2020

Base Realignment and Closure Division

Dr. B.J Howerton  
Bureau of Indian Affairs  
Branch of Environmental & Cultural Resources Management  
12220 Sunrise Valley Dr.  
Reston, VA. 20191-5600

RE: Access Notification for Parcels 10B, 12, 14, and 25, Fort Wingate Depot Activity, McKinley County, New Mexico

Dear Dr. Howerton:

The Department of the Army respectfully submits this notification of its intention to check water levels at piezometers and monitoring wells within Parcels 10B, 12, 14, and 25, which were part of the Fort Wingate Depot Activity prior to being transferred to the Department of the Interior on August 3, 2017. A map showing the locations of the piezometers and monitoring wells is enclosed. The Army will be accessing Parcels 10B, 12, 14, and 25 in accordance with the terms of the Letter of Transfer between the Army and DOI, and in compliance with Section 2829F (b) (2) *Access for Environmental Response Actions* of the National Defense Authorization Act enacted on December 23, 2016. The work will begin on July 20, 2020 and be completed within one week. The Army is conducting the work to comply with the Resource Conservation and Recovery Act Permit (EPA ID# NM6213820974) issued by the New Mexico Environment Department on February 25, 2015.

If you have questions or require further information, please contact me at [George.h.cushman.civ@mail.mil](mailto:George.h.cushman.civ@mail.mil), 703-455-3234 (Temporary Home Office, preferred) or 703-608-2245 (Mobile).

Sincerely,

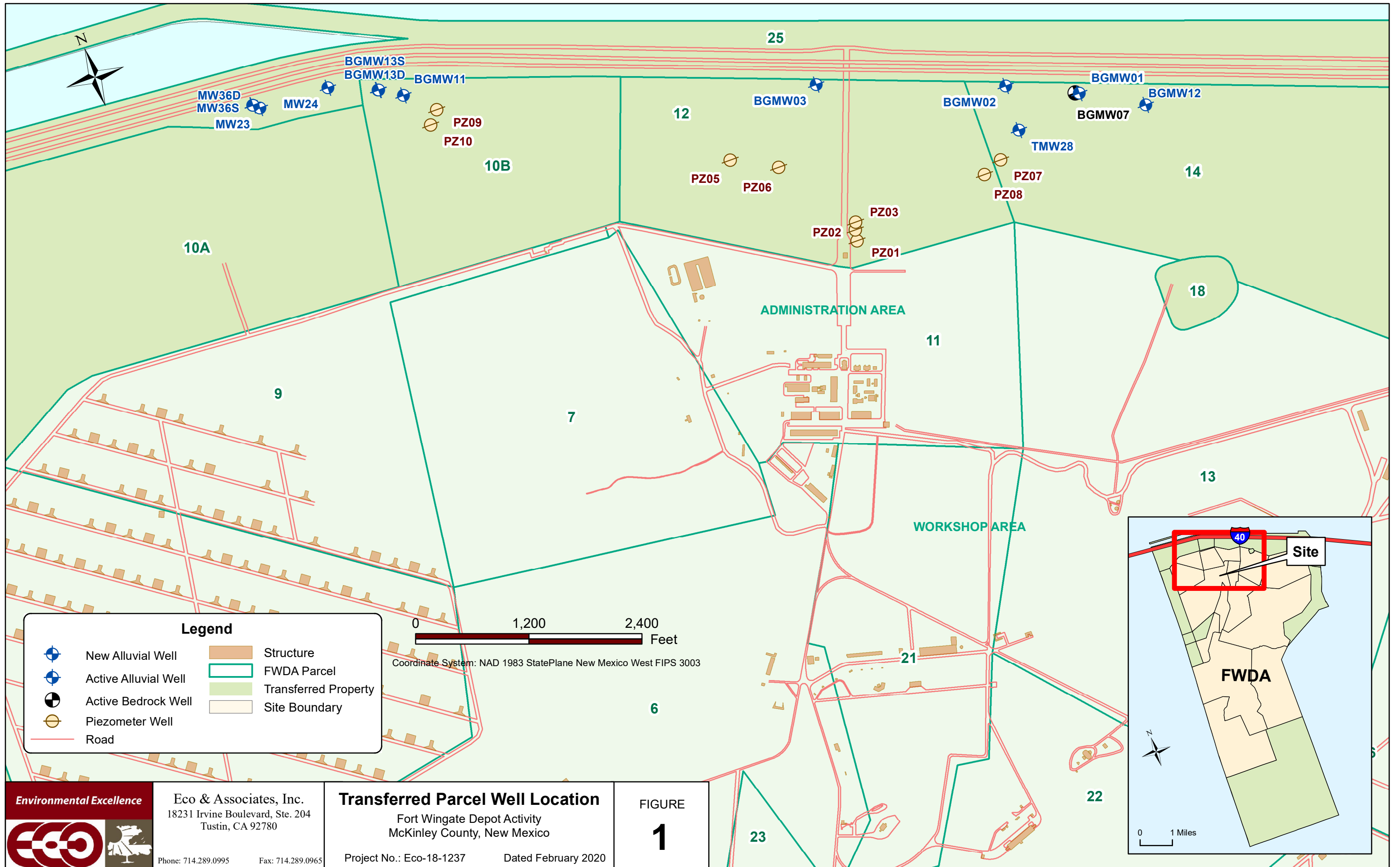
A handwritten signature in cursive script that reads "George H. Cushman IV".

George H. Cushman IV  
BRAC Environmental Coordinator  
Fort Wingate Depot Activity

Enclosures: Map

CF:  
Mr. Ian Thomas, BRAC-D  
Mr. Steve Smith, USACE SWF  
Mr. Clayton Seoutewa, SW BIA  
Ms. Jennifer Turner, DOI  
Mr. Mark Harrington, Pueblo of Zuni  
Ms. George Padilla, BIA, NRO

Ms. Sharlene Begay-Platero, Navajo Nation IDR  
Mr. Saqib Khan, USACE SWT  
Ms. Chelsea Montoya, USACE SPA  
FWDA Admin Record, Ohio / New Mexico



**Legend**

|  |                      |  |                      |
|--|----------------------|--|----------------------|
|  | New Alluvial Well    |  | Structure            |
|  | Active Alluvial Well |  | FWDA Parcel          |
|  | Active Bedrock Well  |  | Transferred Property |
|  | Piezometer Well      |  | Site Boundary        |
|  | Road                 |  |                      |

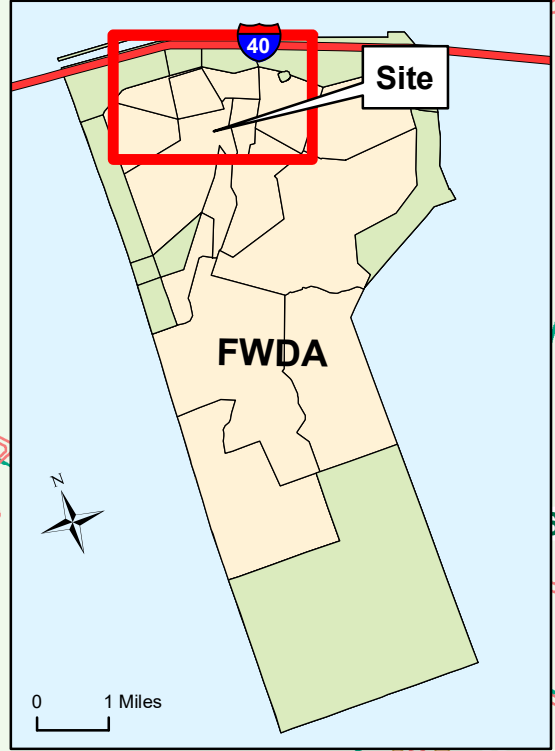
0 1,200 2,400 Feet  
 Coordinate System: NAD 1983 StatePlane New Mexico West FIPS 3003



Eco & Associates, Inc.  
 18231 Irvine Boulevard, Ste. 204  
 Tustin, CA 92780  
 Phone: 714.289.0995 Fax: 714.289.0965

**Transferred Parcel Well Location**  
 Fort Wingate Depot Activity  
 McKinley County, New Mexico  
 Project No.: Eco-18-1237 Dated February 2020

FIGURE  
**1**



## Kimberly Rudawsky

---

**From:** Christy Esler  
**Sent:** Friday, May 22, 2020 7:57 AM  
**To:** B.J Howerton  
**Cc:** Thomas, Ian M CIV USARMY HQDA DCS G-9 (USA); Smith, Steven W CIV USARMY CESWF (USA); Cushman, George H IV CIV USARMY HQDA DCS G-9 (USA); Clayton Seoutewa; Jennifer Turner; Mark Harrington; george.padilla@bia.gov; srbp@navajoadvantage.com; Montoya, Chelsea R CIV USARMY CESPA (US); Khan, Saqib SWF @ SWT  
**Subject:** Access Notification for Parcels 10B, 12, 14 and 25, Fort Wingate Depot Activity  
**Attachments:** Access Notification for Parcels 10B\_12\_14\_25\_FWDA\_Howerton\_22May2020 (1).pdf; Transferred Property Wells (11 x 17).pdf

Dr. Howerton,

The Department of the Army respectfully submits the attached notification of its intention to check water levels at piezometers and monitoring wells within Parcels 10B, 12, 14 and 25 which were part of the Fort Wingate Depot Activity prior to being transferred to the Department of the Interior on August 3, 2017.

Please direct any questions or concerns to George Cushman at [George.h.cushman.civ@mail.mil](mailto:George.h.cushman.civ@mail.mil) or at his temporary home office number at (703) 455-3234.

Physical Copy- via FedEx 8149 6545 8132

Sundance Consulting, Inc., under contract with the U.S Army Corps of Engineers, is respectfully submitting the attached letters on behalf of the Army.

Thank you,

**Christy Esler | Program Manager**

Sundance Consulting, Inc.

Woman-Native American-Owned Small Business

4292 Tallmadge Rd. | Rootstown, OH. 44272

330-578-3024 Office | 330-727-0042 Mobile

330-358-7311 (U.S Army Office | Fort Wingate Army Depot)

[cesler@sundance-inc.net](mailto:cesler@sundance-inc.net)

[www.sundance-inc.net](http://www.sundance-inc.net)

**CONFIDENTIALITY NOTICE:**

*This message (including any attachments or enclosures) contains information that may be confidential and is intended only for the use of the individual or entity named above. If you have received this communication in error, please immediately notify me by return email and destroy the communication.*





DEPARTMENT OF THE ARMY  
OFFICE OF THE DEPUTY CHIEF OF STAFF, G-9  
600 ARMY PENTAGON  
WASHINGTON, DC 20310-0600

May 22, 2020

Base Realignment and Closure Division

Ms. George Padilla  
BIA/NRO/DECSM  
Gallup Federal Building Room 116  
301 West Hill  
Gallup, NM 87301

RE: Access Notification for Parcels 10B, 12, 14, and 25, Fort Wingate Depot Activity, McKinley County, New Mexico

Dear Ms. Padilla:

The Department of the Army respectfully submits this notification of its intention to check water levels at piezometers and monitoring wells within Parcels 10B, 12, 14, and 25, which were part of the Fort Wingate Depot Activity prior to being transferred to the Department of the Interior on August 3, 2017. A map showing the locations of the piezometers and monitoring wells is enclosed. The Army will be accessing Parcels 10B, 12, 14, and 25 in accordance with the terms of the Letter of Transfer between the Army and DOI, and in compliance with Section 2829F (b) (2) *Access for Environmental Response Actions* of the National Defense Authorization Act enacted on December 23, 2016. The work will begin on July 20, 2020 and be completed within one week. The Army is conducting the work to comply with the Resource Conservation and Recovery Act Permit (EPA ID# NM6213820974) issued by the New Mexico Environment Department on February 25, 2015.

If you have questions or require further information, please contact me at [George.h.cushman.civ@mail.mil](mailto:George.h.cushman.civ@mail.mil), 703-455-3234 (Temporary Home Office, preferred) or 703-608-2245 (Mobile).

Sincerely,

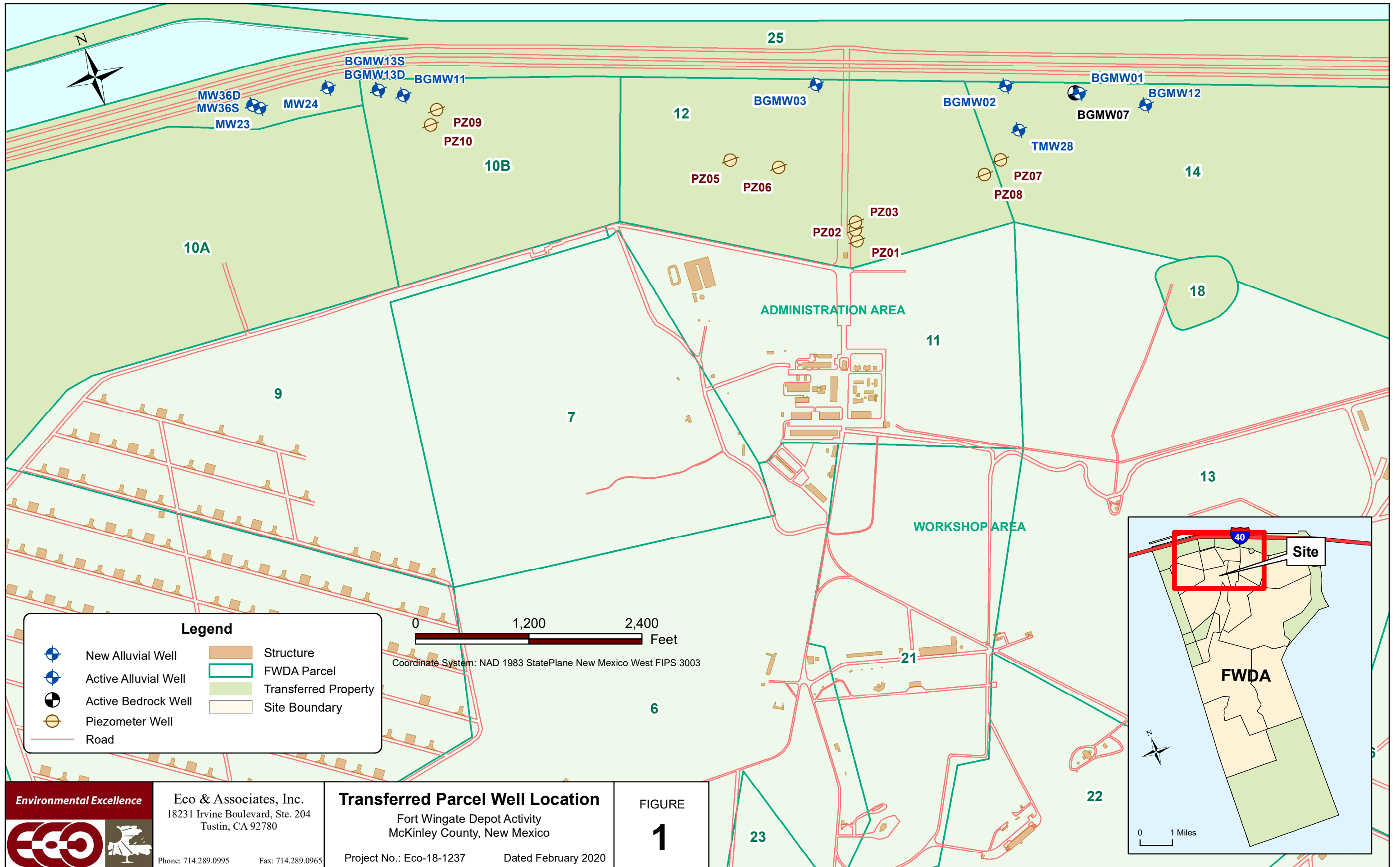
A handwritten signature in cursive script that reads "George H. Cushman IV".

George H. Cushman IV  
BRAC Environmental Coordinator  
Fort Wingate Depot Activity

Enclosures: Map

CF:  
Mr. Ian Thomas, BRAC-D  
Mr. Steve Smith, USACE SWF  
Dr. B.J Howerton, BIA  
Mr. Clayton Seoutewa, SW BIA  
Mr. Mark Harrington, Pueblo of Zuni

Ms. Jennifer Turner, DOI  
Ms. Sharlene Begay-Platero, Navajo Nation IDR  
Mr. Saqib Khan, USACE SWT  
Ms. Chelsea Montoya, USACE SPA  
FWDA Admin Record, Ohio / New Mexico



**Legend**

|  |                      |  |                      |
|--|----------------------|--|----------------------|
|  | New Alluvial Well    |  | Structure            |
|  | Active Alluvial Well |  | FWDA Parcel          |
|  | Active Bedrock Well  |  | Transferred Property |
|  | Piezometer Well      |  | Site Boundary        |
|  | Road                 |  |                      |

0 1,200 2,400 Feet  
 Coordinate System: NAD 1983 StatePlane New Mexico West FIPS 3003



Eco & Associates, Inc.  
 18231 Irvine Boulevard, Ste. 204  
 Tustin, CA 92780  
 Phone: 714.289.0995 Fax: 714.289.0965

**Transferred Parcel Well Location**  
 Fort Wingate Depot Activity  
 McKinley County, New Mexico  
 Project No.: Eco-18-1237 Dated February 2020

FIGURE  
**1**

## Kimberly Rudawsky

---

**From:** Christy Esler  
**Sent:** Friday, May 22, 2020 7:49 AM  
**To:** george.padilla@bia.gov  
**Cc:** Thomas, Ian M CIV USARMY HQDA DCS G-9 (USA); Smith, Steven W CIV USARMY CESWF (USA); Cushman, George H IV CIV USARMY HQDA DCS G-9 (USA); B.J Howerton; Clayton Seoutewa; Mark Harrington; Jennifer Turner; srbp@navajoadvantage.com; Montoya, Chelsea R CIV USARMY CESPA (US); Khan, Saqib SWF @ SWT  
**Subject:** Access Notification for Parcels 10B, 12, 14 and 25, Fort Wingate Depot Activity  
**Attachments:** Access Notification for Parcels 10B\_12\_14\_25\_FWDA Padilla\_22May2020 (1).pdf; Transferred Property Wells (11 x 17).pdf

Ms. Padilla,

The Department of the Army respectfully submits the attached notification of its intention to check water levels at piezometers and monitoring wells within Parcels 10B, 12, 14 and 25 which were part of the Fort Wingate Depot Activity prior to being transferred to the Department of the Interior on August 3, 2017.

Please direct any questions or concerns to George Cushman at [George.h.cushman.civ@mail.mil](mailto:George.h.cushman.civ@mail.mil) or at his temporary home office number at (703) 455-3234.

Physical Copy- via FedEx 8149 6545 8154

Sundance Consulting, Inc., under contract with the U.S Army Corps of Engineers, is respectfully submitting the attached letters on behalf of the Army.

Thank you,

**Christy Esler | Program Manager**

Sundance Consulting, Inc.

Woman-Native American-Owned Small Business

4292 Tallmadge Rd. | Rootstown, OH. 44272

330-578-3024 Office | 330-727-0042 Mobile

330-358-7311 (U.S Army Office | Fort Wingate Army Depot)

[cesler@sundance-inc.net](mailto:cesler@sundance-inc.net)

[www.sundance-inc.net](http://www.sundance-inc.net)

**CONFIDENTIALITY NOTICE:**

*This message (including any attachments or enclosures) contains information that may be confidential and is intended only for the use of the individual or entity named above. If you have received this communication in error, please immediately notify me by return email and destroy the communication.*



DEPARTMENT OF THE ARMY  
OFFICE OF THE DEPUTY CHIEF OF STAFF, G-9  
600 ARMY PENTAGON  
WASHINGTON, DC 20310-0600

May 22, 2020

Base Realignment and Closure Division

Ms. Jennifer Turner  
Division of Indian Affairs  
Acting Office of the Solicitor, U.S. Department of the Interior  
1849 C Street, N.W.  
Washington, D.C. 20240

RE: Access Notification for Parcels 10B, 12, 14, and 25, Fort Wingate Depot Activity, McKinley County, New Mexico

Dear Ms. Turner:

The Department of the Army respectfully submits this notification of its intention to check water levels at piezometers and monitoring wells within Parcels 10B, 12, 14, and 25, which were part of the Fort Wingate Depot Activity prior to being transferred to the Department of the Interior on August 3, 2017. A map showing the locations of the piezometers and monitoring wells is enclosed. The Army will be accessing Parcels 10B, 12, 14, and 25 in accordance with the terms of the Letter of Transfer between the Army and DOI, and in compliance with Section 2829F (b) (2) *Access for Environmental Response Actions* of the National Defense Authorization Act enacted on December 23, 2016. The work will begin on July 20, 2020 and be completed within one week. The Army is conducting the work to comply with the Resource Conservation and Recovery Act Permit (EPA ID# NM6213820974) issued by the New Mexico Environment Department on February 25, 2015.

If you have questions or require further information, please contact me at [George.h.cushman.civ@mail.mil](mailto:George.h.cushman.civ@mail.mil), 703-455-3234 (Temporary Home Office, preferred) or 703-608-2245 (Mobile).

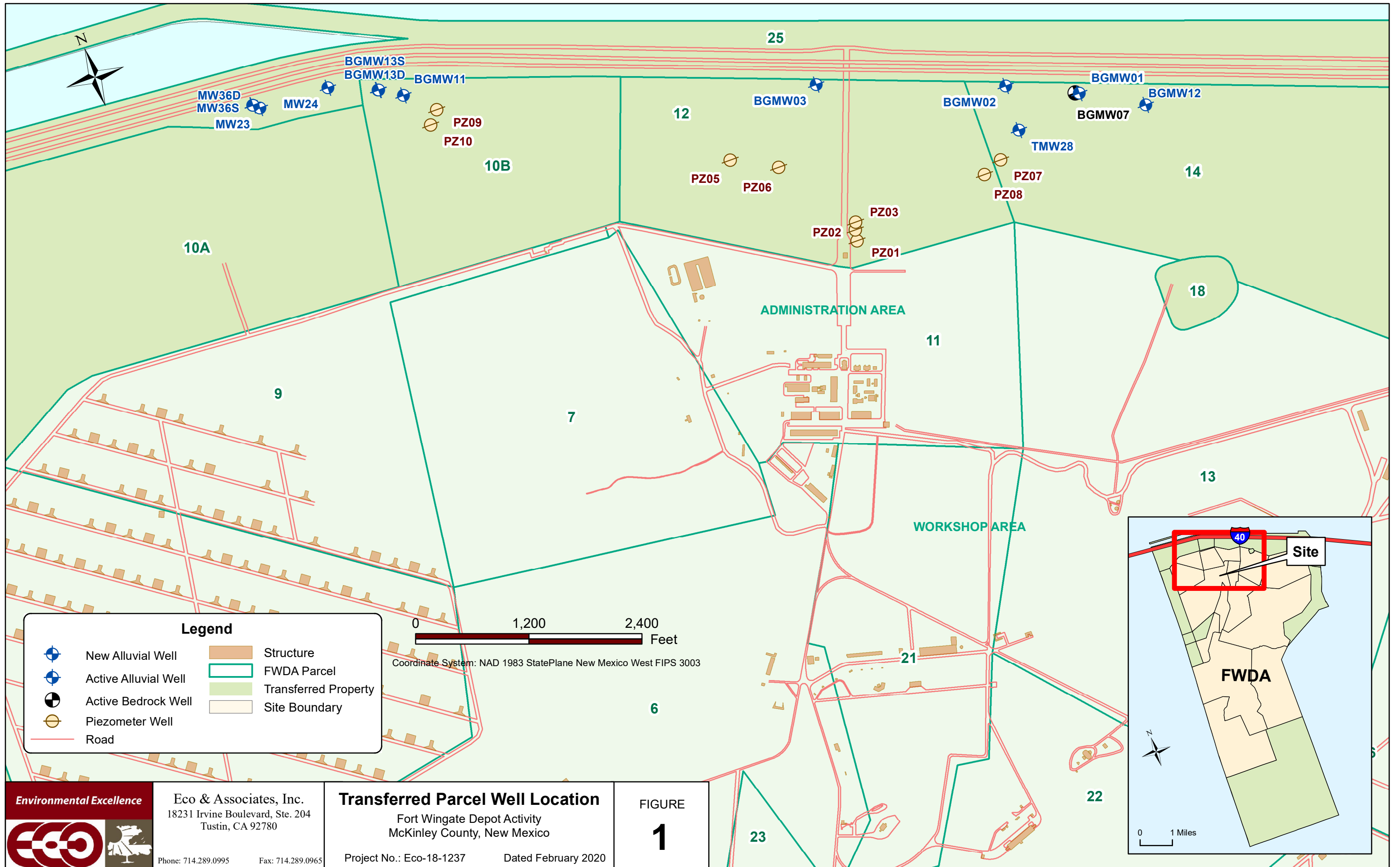
Sincerely,

George H. Cushman IV  
BRAC Environmental Coordinator  
Fort Wingate Depot Activity

Enclosures: Map

CF:  
Mr. Ian Thomas, BRAC-D  
Mr. Steve Smith, USACE SWF  
Dr. B.J Howerton, BIA  
Mr. Clayton Seoutewa, SW BIA  
Mr. Mark Harrington, Pueblo of Zuni  
Ms. George Padilla, BIA, NRO  
Ms. Sharlene Begay-Platero, Navajo Nation IDR  
Mr. Saqib Khan, USACE SWT

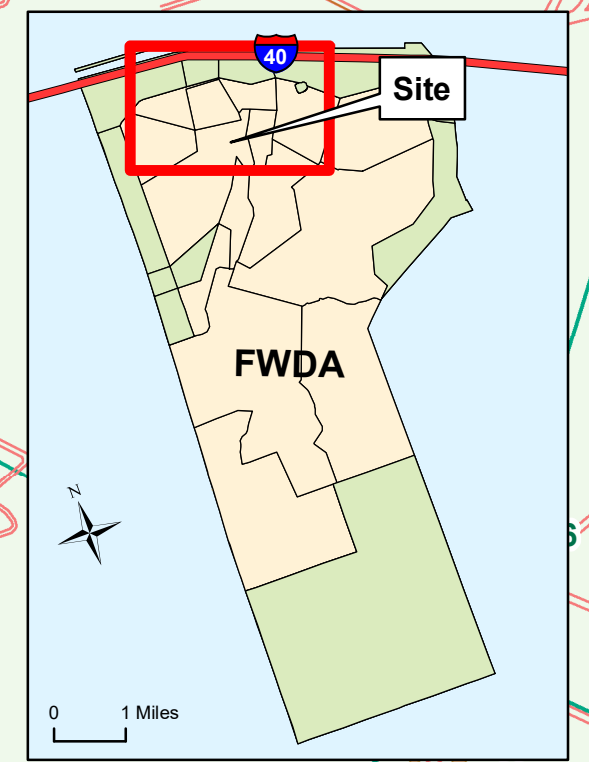
Ms. Chelsea Montoya, USACE SPA  
FWDA Admin Record, Ohio / New Mexico



Eco & Associates, Inc.  
 18231 Irvine Boulevard, Ste. 204  
 Tustin, CA 92780  
 Phone: 714.289.0995 Fax: 714.289.0965

**Transferred Parcel Well Location**  
 Fort Wingate Depot Activity  
 McKinley County, New Mexico  
 Project No.: Eco-18-1237 Dated February 2020

FIGURE  
**1**



## Kimberly Rudawsky

---

**From:** Christy Esler  
**Sent:** Friday, May 22, 2020 7:53 AM  
**To:** Jennifer Turner  
**Cc:** Thomas, Ian M CIV USARMY HQDA DCS G-9 (USA); Smith, Steven W CIV USARMY CESWF (USA); Cushman, George H IV CIV USARMY HQDA DCS G-9 (USA); B.J Howerton; Clayton Seoutewa; Mark Harrington; george.padilla@bia.gov; srbp@navajoadvantage.com; Montoya, Chelsea R CIV USARMY CESPA (US); Khan, Saqib SWF @ SWT  
**Subject:** Access Notification for Parcels 10B, 12, 14 and 25, Fort Wingate Depot Activity  
**Attachments:** Access Notification for Parcels 10B\_12\_14\_25\_FWDA Turner\_22May2020 (1).pdf; Transferred Property Wells (11 x 17).pdf

Ms. Turner,

The Department of the Army respectfully submits the attached notification of its intention to check water levels at piezometers and monitoring wells within Parcels 10B, 12, 14 and 25 which were part of the Fort Wingate Depot Activity prior to being transferred to the Department of the Interior on August 3, 2017.

Please direct any questions or concerns to George Cushman at [George.h.cushman.civ@mail.mil](mailto:George.h.cushman.civ@mail.mil) or at his temporary home office number at (703) 455-3234.

Physical Copy- via FedEx 8149 6545 8143

Sundance Consulting, Inc., under contract with the U.S Army Corps of Engineers, is respectfully submitting the attached letters on behalf of the Army.

Thank you,

**Christy Esler | Program Manager**

Sundance Consulting, Inc.

Woman-Native American-Owned Small Business

4292 Tallmadge Rd. | Rootstown, OH. 44272

330-578-3024 Office | 330-727-0042 Mobile

330-358-7311 (U.S Army Office | Fort Wingate Army Depot)

[cesler@sundance-inc.net](mailto:cesler@sundance-inc.net)

[www.sundance-inc.net](http://www.sundance-inc.net)

**CONFIDENTIALITY NOTICE:**

*This message (including any attachments or enclosures) contains information that may be confidential and is intended only for the use of the individual or entity named above. If you have received this communication in error, please immediately notify me by return email and destroy the communication.*